

Jackfork sandstone; Hwy. 9. 1973.



Jackfork & fault; Hwy. 9.



Jackfork joints; Kiamichi Mtn. 3/1974.



Pj; Hollis.



Pj; Hollis.



Pj; Hollis.



Pj; Hollis.



Pj; Lake Sylvia. 1958.



PJv; Quarry, Fk. Mtn. area. 1958.



Pj-fault; Hollis. Y City. 1958.



Pj; Hollis. 1941.



Lower Atoka-fault; between Nimrod & Hollis. 1958.



Lower Atoka; fold and faulting. S. of Nimrod. 1958.



Pj; Hwy. 9 stop. 1973.



Pj, rectorite; Hwy. 7. 1973.



Pj; Hollis. 1973.



Jackfork on Little Missouri River. NE portion. 1988.



Ph & Pa; Petit Jean.



Cr. Mt. SS & shale & folds; S. Mt. Ida.

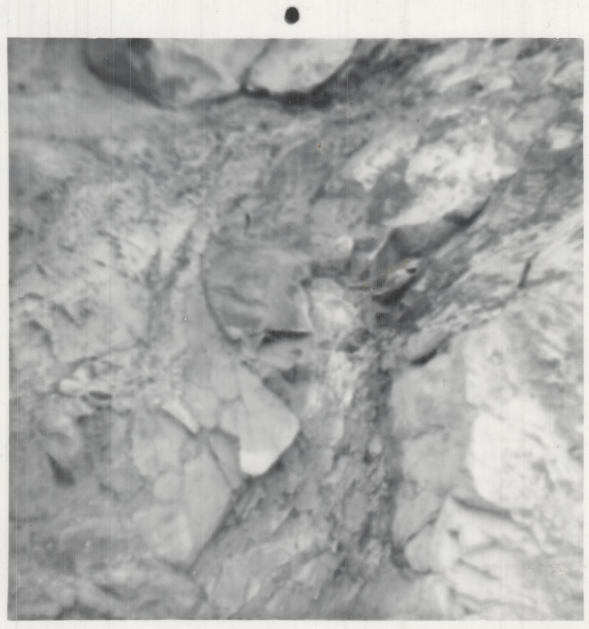

NE corner; Blakely Dam. 1973.



Jackfork sandstone.

State hwy. 6 & U.S. 71; Scott Co. 4/1931.



Pj. Quarry—Hollis. 1958.



Lower Atoka. Hwy. 7; S. of Nimrod.1958.



Pj. Lake Sylvia; 1958.



Upper Atoka. Coal bed; Cass, AR.



Atoka; Nimrod dam. 1958.



Lower Atoka; S. of Nimrod, Hwy. 7.



Blakely sandstone-folds; Weyerhauser Rd, Mtn. Pine. 1973.



Blakely SS; S end of Blakely Dam. 1973.



Folds in Blakely SS; Weyerhauser Rd., Mtn. Pine. 1973.



Unusually thick SS at quarry; near Midway, AR. Logan Co.



Jackfork sandstone; Hollis.



SS quarry; western Sebastian Co.



Jackfork sandstone; Hollis.



Pj; W wall, I-430. 2/1973.



Pj; W wall, I-430. 2/1973.



Pj-Rectorite; Hwy. 7. 2/1973.



Perryville PAL. Hwy. 10; 1/1973.



Pj—fold; Hwy. 9. 1/1973.



HS SS quarry; Hot Springs, AR. 1966.



Jackfork sandstone; I-430. 1973.



Jackfork sandstone with quartz veins; E wall of I-430.



Jackfork sandstone; W wall of I-430.



Pj; Hollis.



Pj: Hollis.



Pj; Hollis.



Pj; Hollis.



Pj—Gloopies; S. of Hollis. 1958.



PJv-Pj—plunging fold & fault.

Hollis; Hwy. 7. 1958.



Pj—Gloopies; Hwy. 7. 1/1973.



Jackfork. Hwy. 7; S. of Hot Springs, AR. 1966.



Oby—SS dike; Blakely dam, S. end.



Pj. I-430; W. wall. 2/1973.



Pj; I-430. 1973.



Pjv-fold; Hollis. 1973.



Pj; E wall of I-430. 1973.



Pj; Hollis.



Pj; Hollis.



Pj; Hollis.



Pj; Hollis.



Pj; W. wall of I-430, Little Rock, AR. 2/1973.



Pj; W. wall of I-430, Little Rock, AR. 2/1973.



Pj—Glumpies. DeGray Spillway, E. side; S. end.



Pj; Hwy. 9. 2/1973.



Pj; Hwy. 9. 2/1973.



Perry PAL; Hwy. 10. 1/1973.